



Have Fun, Learn, Share, Grow, Play
Games Club of Maryland & Bay Ridge Christian Church
Present:

ANNAPOLIS GAME NIGHT!

On the **SECOND SATURDAY** of every Month

From 6:00 -11:00 pm

at Bay Ridge Christian Church






1071 Bay Ridge Rd, Annapolis (see Map other side)

Phone: (410) 263-2992

MEETING DATES: 2006: Sep 9, Oct 14, Nov 11, Dec 9

2007: Jan 13, Feb 10, Mar 10, Apr 14, May 12, Jun 9

Come join the friendly members of the Games Club of Maryland for a fun evening playing “the best games you’ve never heard of” including:



Email for Info Tim at timnewmaw@yahoo.com, or call: (410) 263-2992
or visit: www.gamesclubofmd.org/locations.asp and click on “Annapolis”

Free and open to all

Directions, etc:

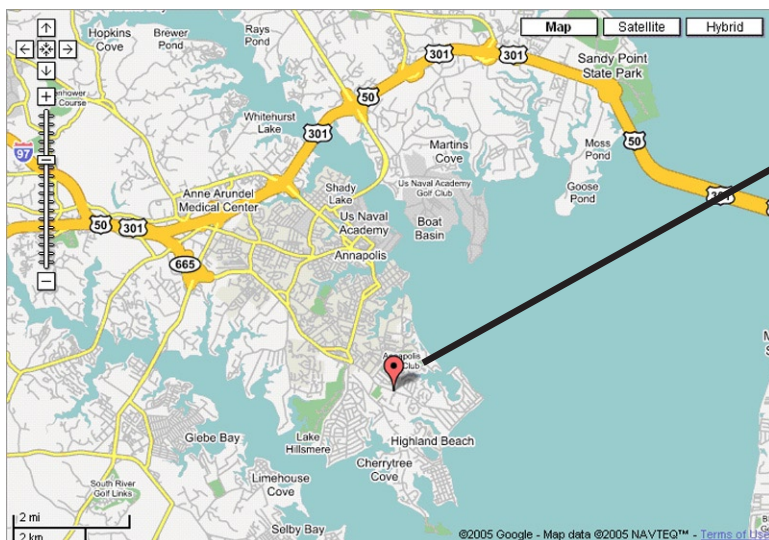
The photo shows the sign along Bay Ridge Road that marks the location of the church building (which can be seen in the background of the photo). Follow the gravel road next to the sign to the parking area around back. We meet inside the main building.



Bay Ridge Christian Church
1071 Bay Ridge Rd
Annapolis MD 21403
(410) 263-2992

Food (Optional): Bring a snack to share. We place an order for Chinese food at about 7 p.m.

Games are Provided, or you can bring one to share.



Children 17 or under must be accompanied by a participating and supervising adult. Children are welcome to attend Annapolis Game Night, assuming they are coming to play games. Annapolis Game Night does not provide any other activities for persons not wanting to play games. All attendees are required to remain in the gaming area.

Directions from Baltimore, MD

1. Merge onto I-695 E/BALTIMORE BELTWAY OUTER LOOP toward KEY BRIDGE/GLEN BURNIE. 1.47 miles
2. Merge onto I-97 S via exit number 4- on the left- toward ANNAPOLIS/BAY BRIDGE. 18.36 miles
- 3 Merge onto MD-665 S toward RIVA RD. 2.69 miles
- 4 Turn SLIGHT RIGHT onto FOREST DR. 2.32 miles
5. FOREST DR becomes BAY RIDGE RD. 0.85 miles
6. Directly after the park on the right, turn right onto gravel driveway. 1071 Bay Ridge Rd. (Look for white church sign on right)

Directions from Washington, D.C.:

1. Follow US-50 E. 24.96 miles
2. Take the MD-665/ARIS T ALLEN BLVD exit- exit number 22-toward RIVA RD. 0.71 miles
3. Merge onto ARIS T ALLEN BLVD/ MD-665 S. 0.32 miles
4. Merge onto MD-665 S. 2.37 miles
5. Turn SLIGHT RIGHT onto FOREST DR. 2.32 miles
6. FOREST DR becomes BAY RIDGE RD. 0.85 miles
7. Directly after the park on the right, turn right onto gravel driveway. 1071 Bay Ridge Rd. (Look for white church sign on right)